











# Township of **PILLIGA**

## LEGEND

Highway.....		<b>HIGHWAY</b>
Road / Street.....		<b>STREET</b>
Park, Sports Field.....		
School .....		
Community Facility.....		
Hotel, Church, Post Office.....		<b>H †</b> ☒
Public Toilets, Telephone...		 
Creek.....		

## STREET & FACILITY INDEX

Annabella Street.....	B4
Anglican Church.....	C4
Catharine Street.....	B3
Catholic Church.....	G5
Cricket Oval.....	J3
Coonamble Road.....	F11
Country Womens' Association.....	F5
Dangar Street.....	E5, H5
George Street.....	L7
Gibbons Street.....	F5
Gordon Street.....	C4
Hotel.....	D5
Lagoon Street.....	G6
Narren Street.....	J7
New Street.....	C3
Park.....	F4
Parkes Street.....	H7
Pilliga Community Center.....	F6
Pilliga Lagoon Creek.....	D2
Pilliga Road.....	A6, M6
Pilliga Street.....	K4
Police.....	C5
Post Office.....	C5
Prince Street.....	G8
Public School.....	G5
Public Telephone.....	D4
Public Toilets.....	G4
Queen Street.....	G7
Rural Fire Service.....	K8
Rural Transaction Centre.....	G4
State Emergency Services.....	E5
Tennis Club.....	H4
Walgett Street.....	G6
Water Supply.....	F7

Reproduction by permission from Narrabri Shire Council only  
 Version 1.0 Pilliga\_A5.cdr / 24-05-2005

